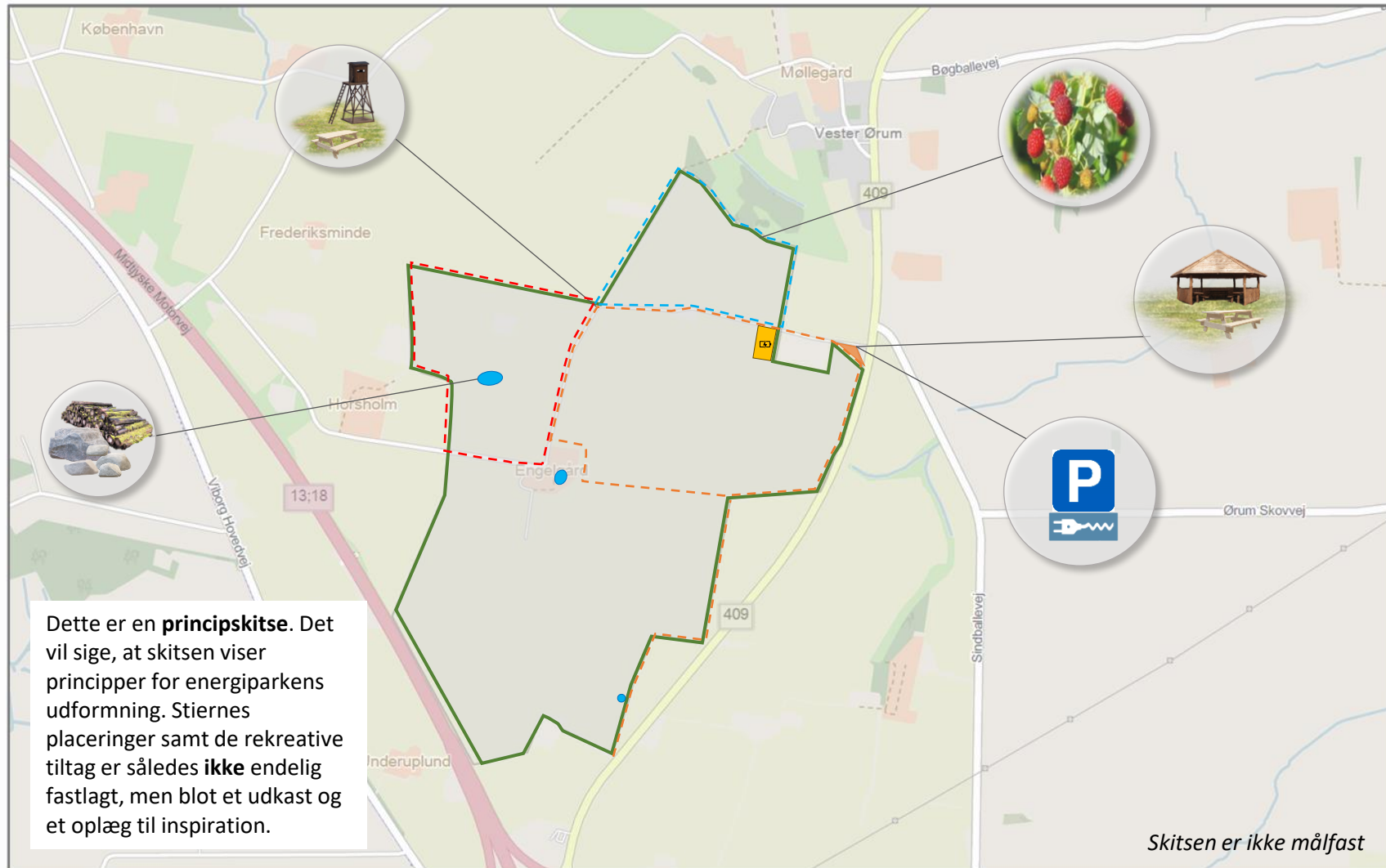


Principskitse 1: Rekreative tiltag – solceller og batterier



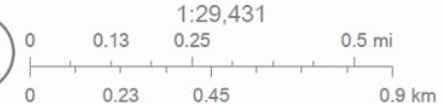
26.6.2023

--- Sti 1: Ca. 3,5 km

--- Sti 2: Ca. 2 km

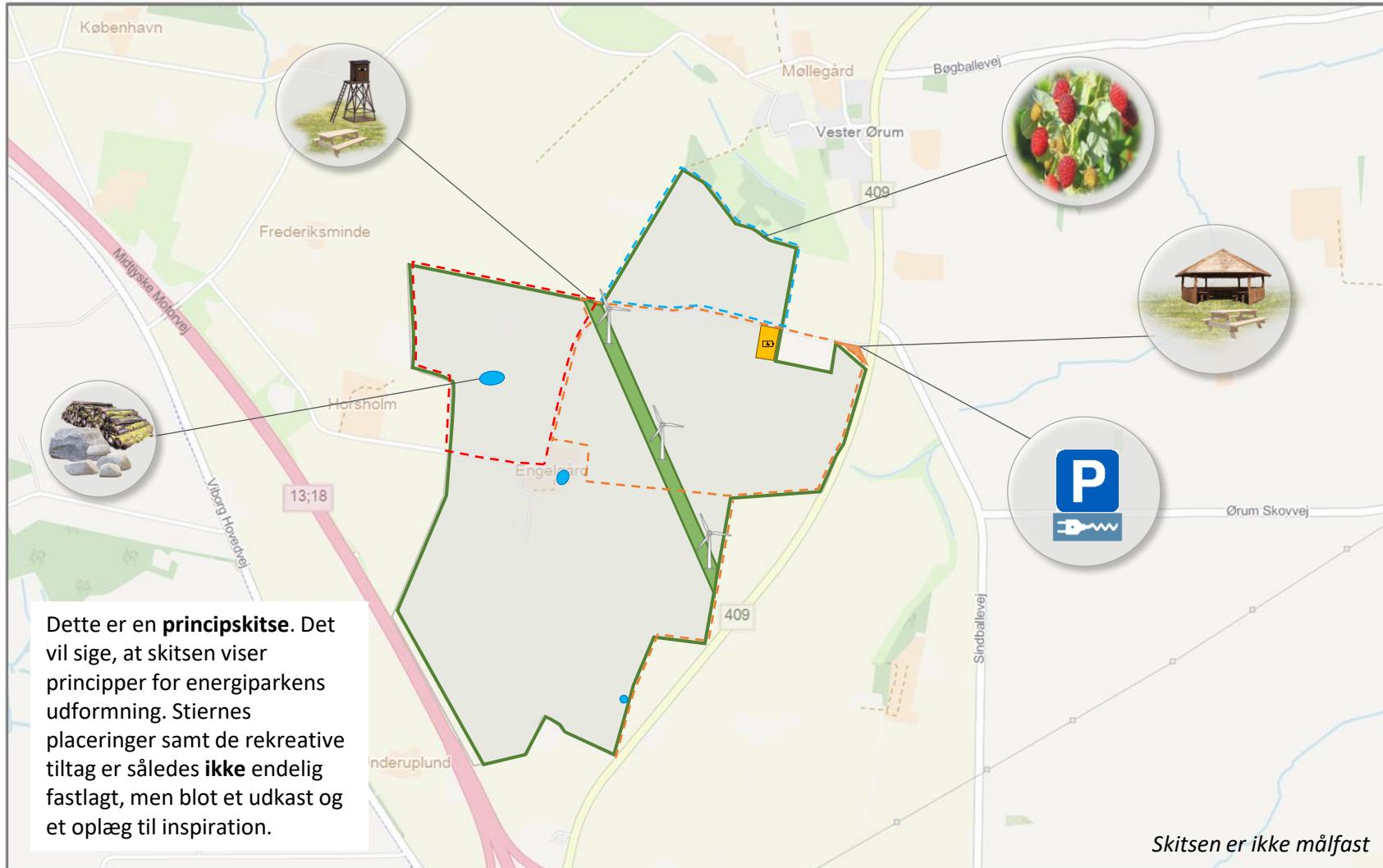
--- Sti 3: Ca. 2 km

 Mulig placering af batterier



Map data © OpenStreetMap contributors, Microsoft, Facebook, Inc. and its affiliates, Esri Community Maps contributors, Map layer by Esri

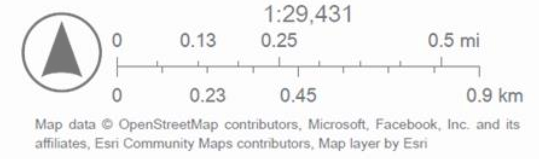
Principskitse 2: Rekreative tiltag – solceller, batterier og vindmøller



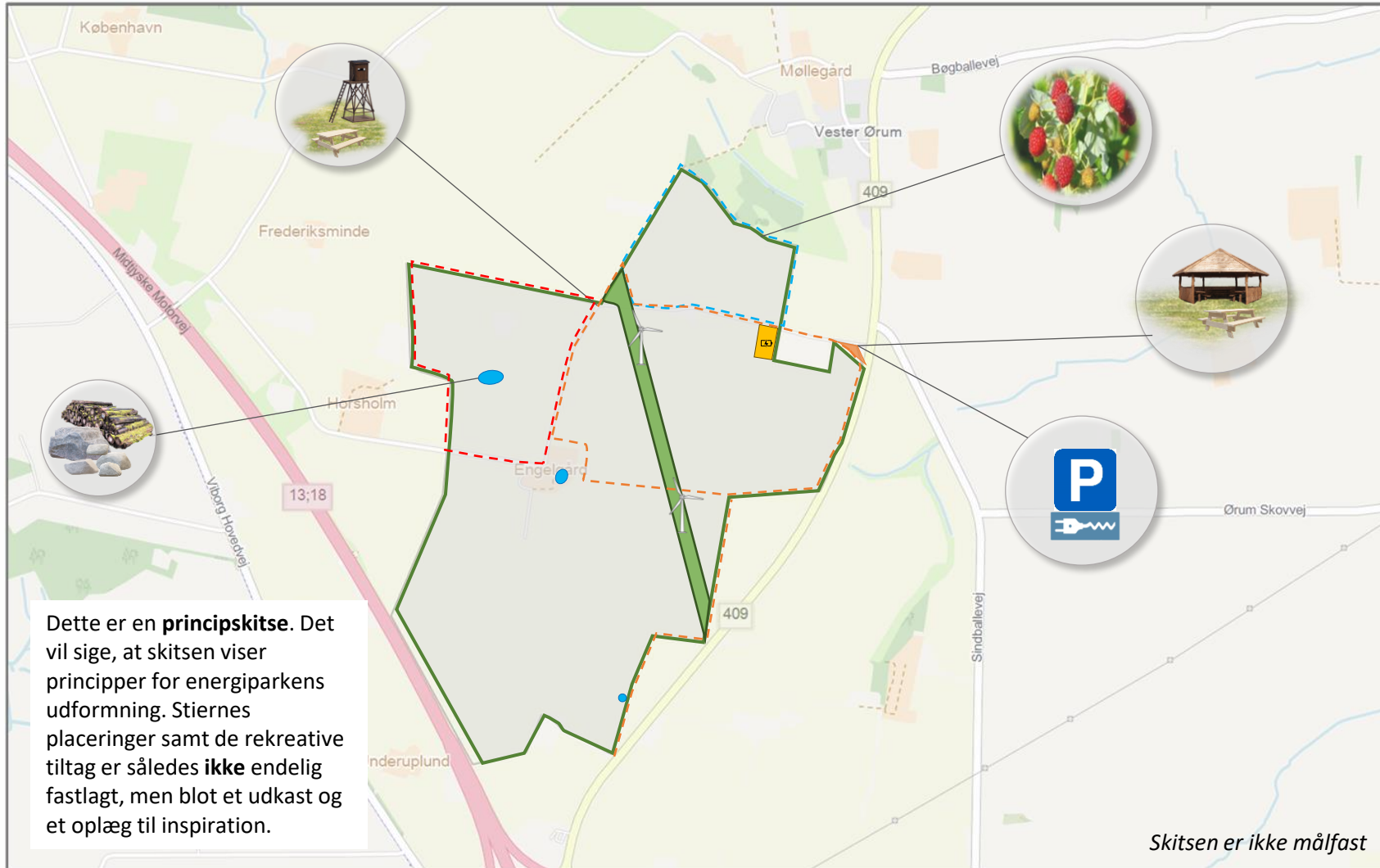
26.6.2023

- Sti 1: Ca. 3,5 km
- Sti 2: Ca. 2 km
- Sti 3: Ca. 2 km

- Mulig placering af batterier
- Grøn korridor: Friholdes for solcellepaneler



Principskitse 3: Rekreative tiltag – solceller, batterier og vindmøller



26.6.2023

- Sti 1: Ca. 3,5 km
- Sti 2: Ca. 2 km
- Sti 3: Ca. 2 km

- Mulig placering af batterier
- Grøn korridor: Friholdes for solcellepaneler

