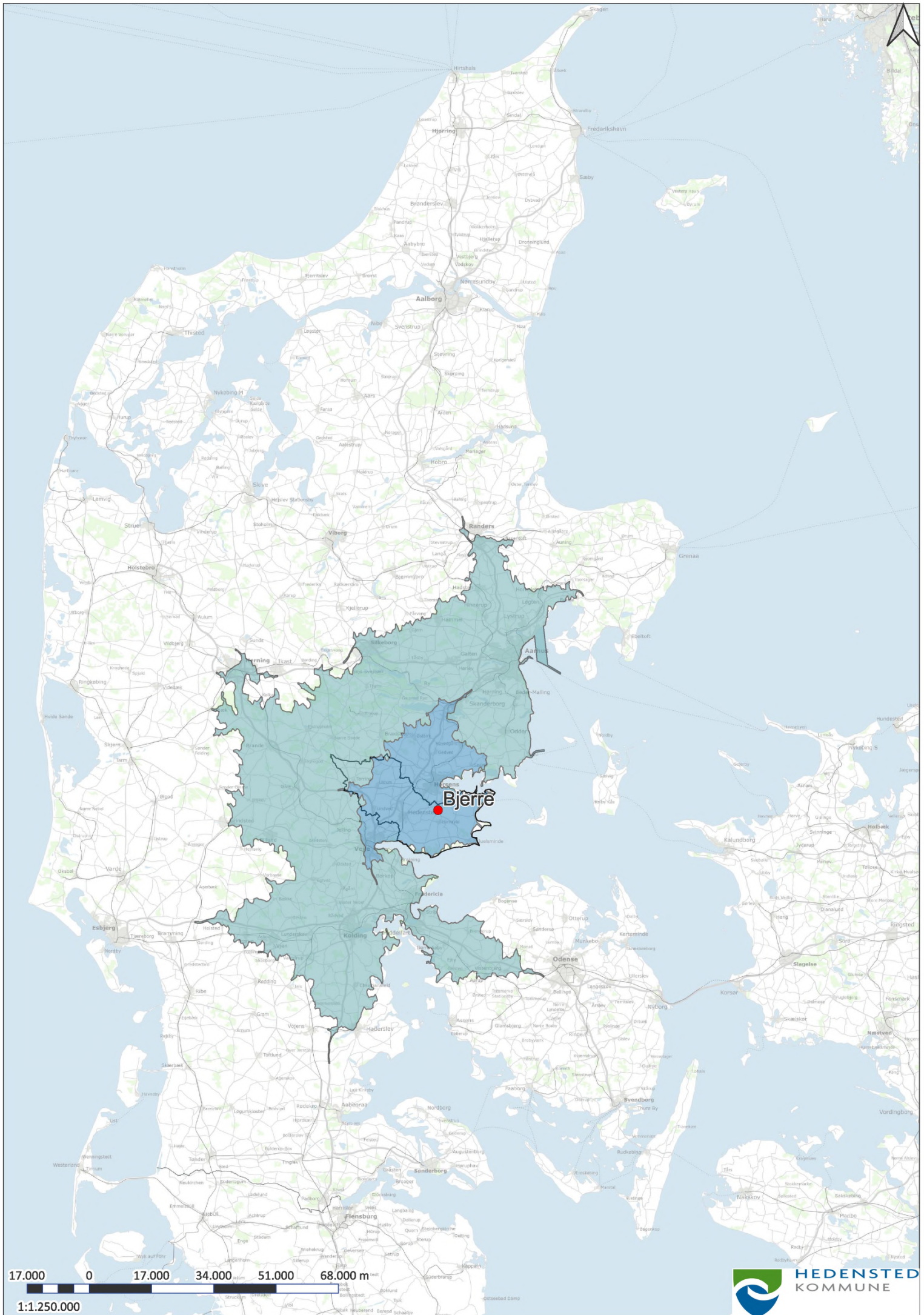


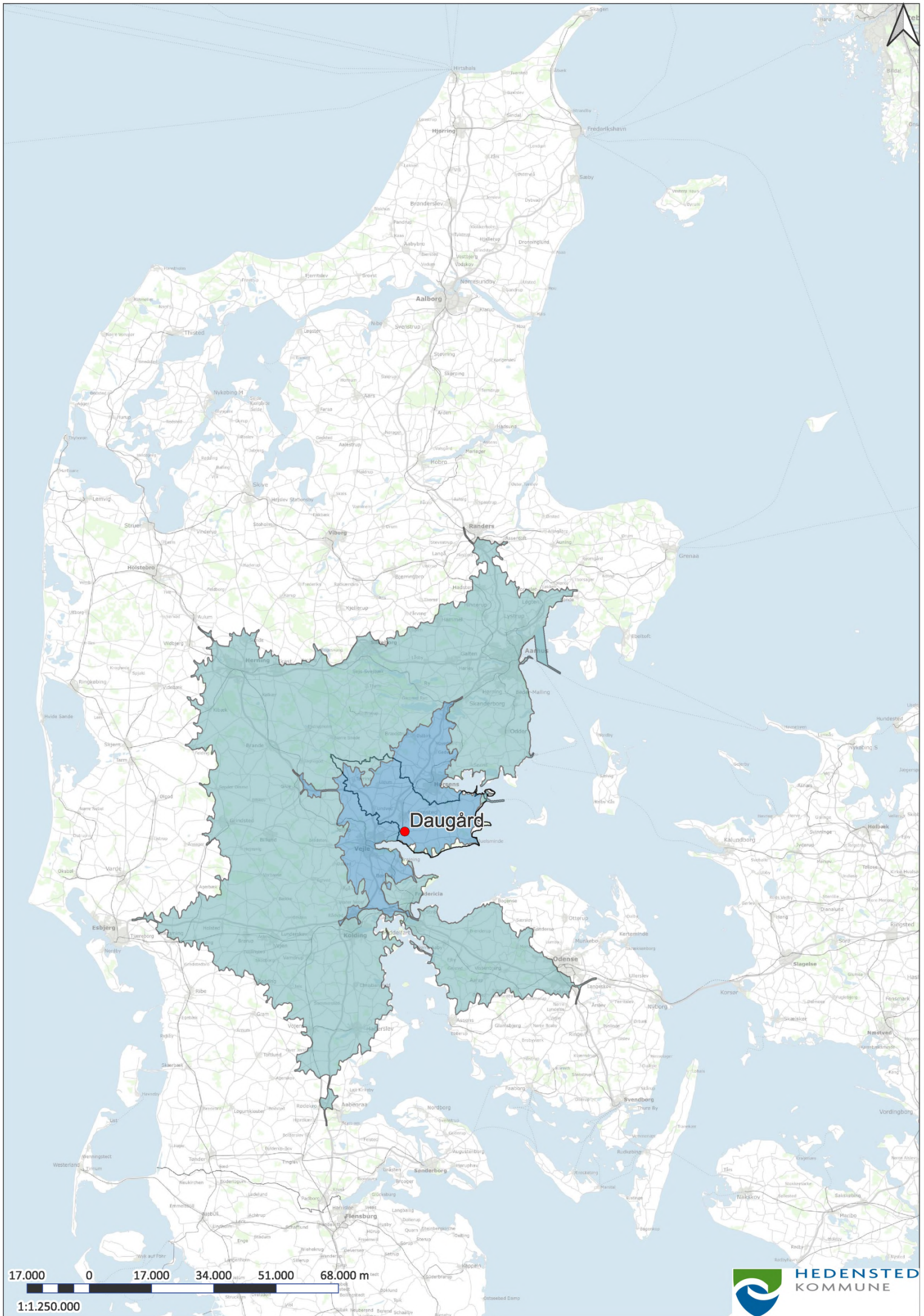
17.000 0 17.000 34.000 51.000 68.000 m

1:1.250.000



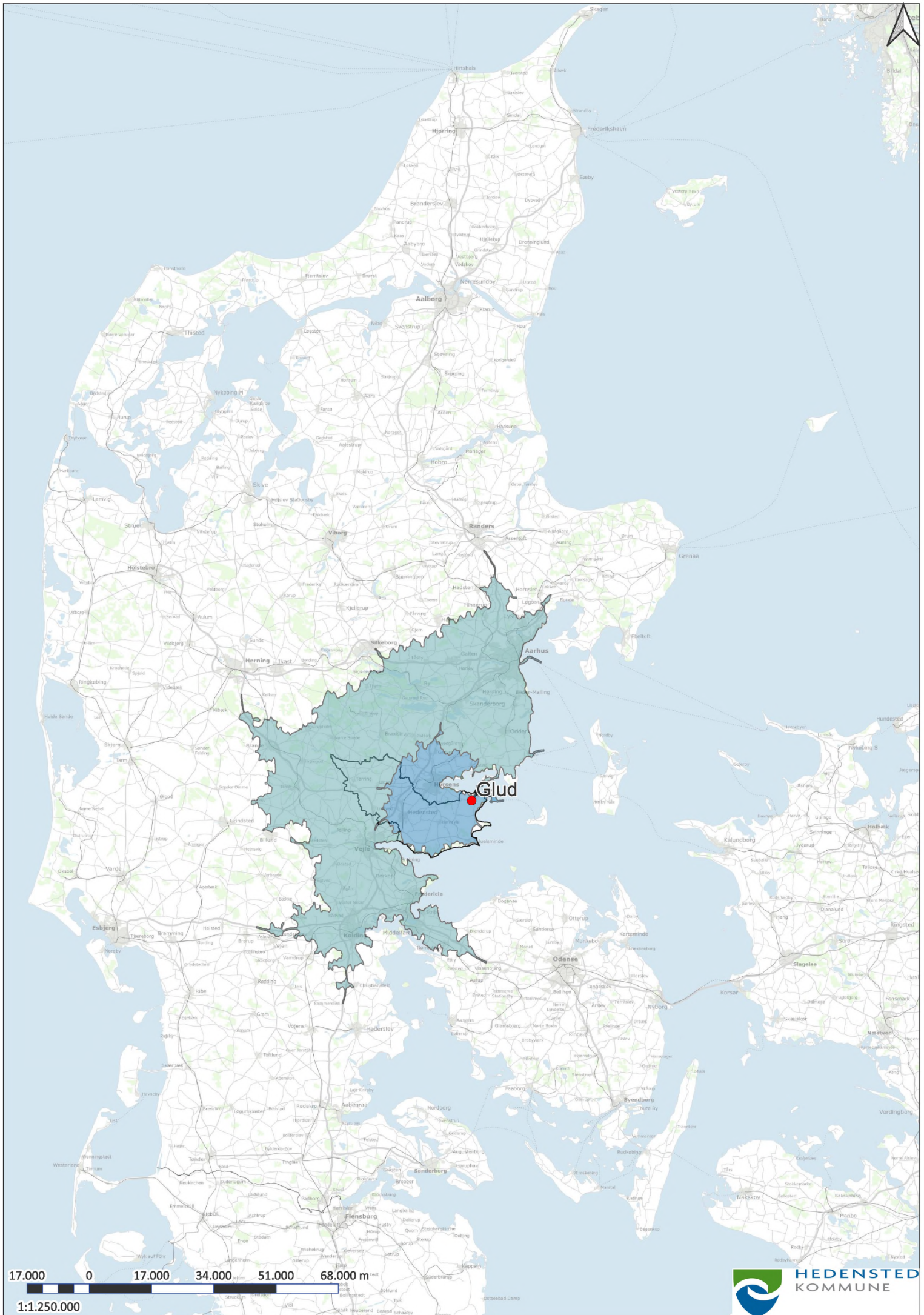
17.000 0 17.000 34.000 51.000 68.000 m

1:1.250.000



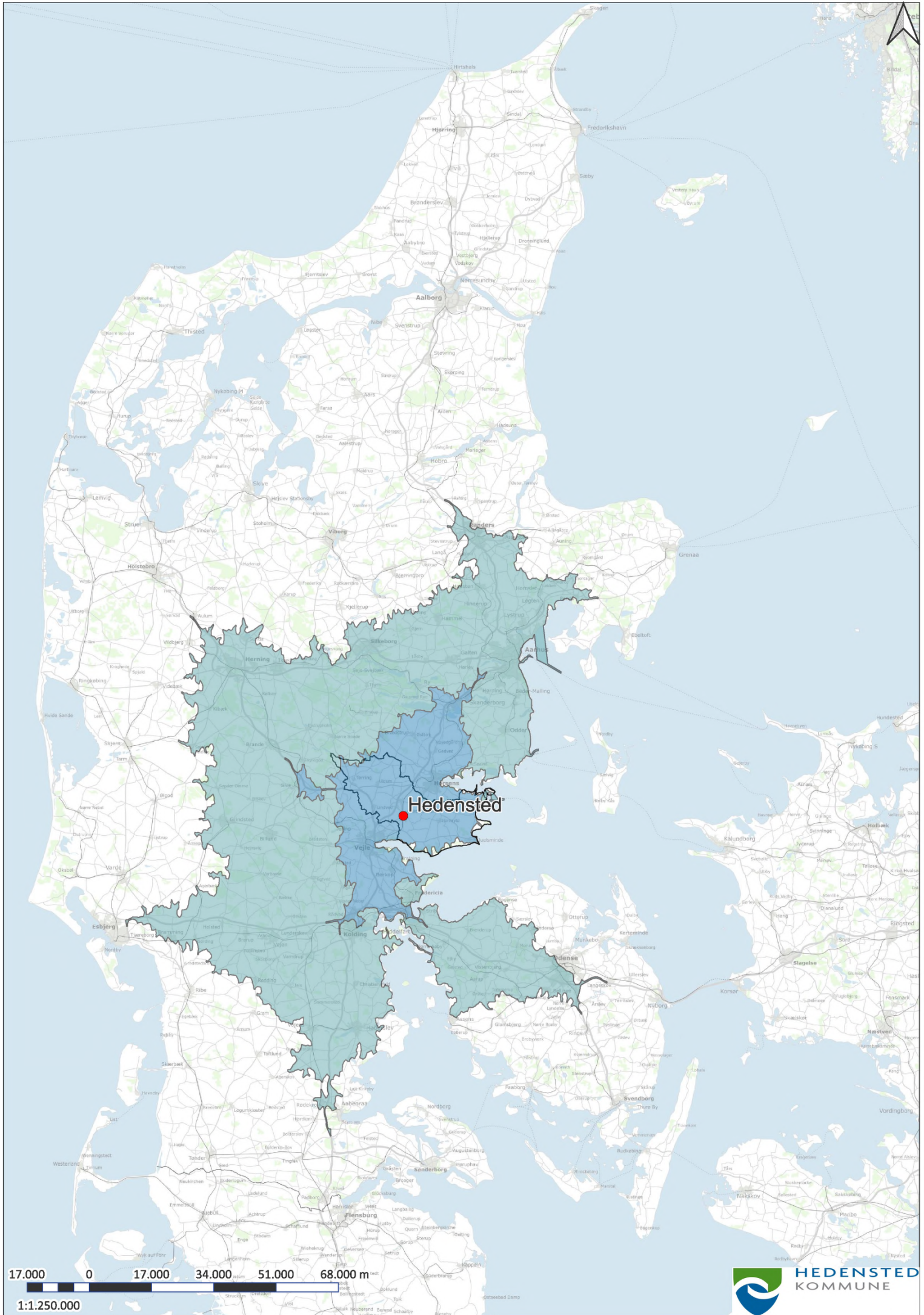
17.000 0 17.000 34.000 51.000 68.000 m

1:1.250.000



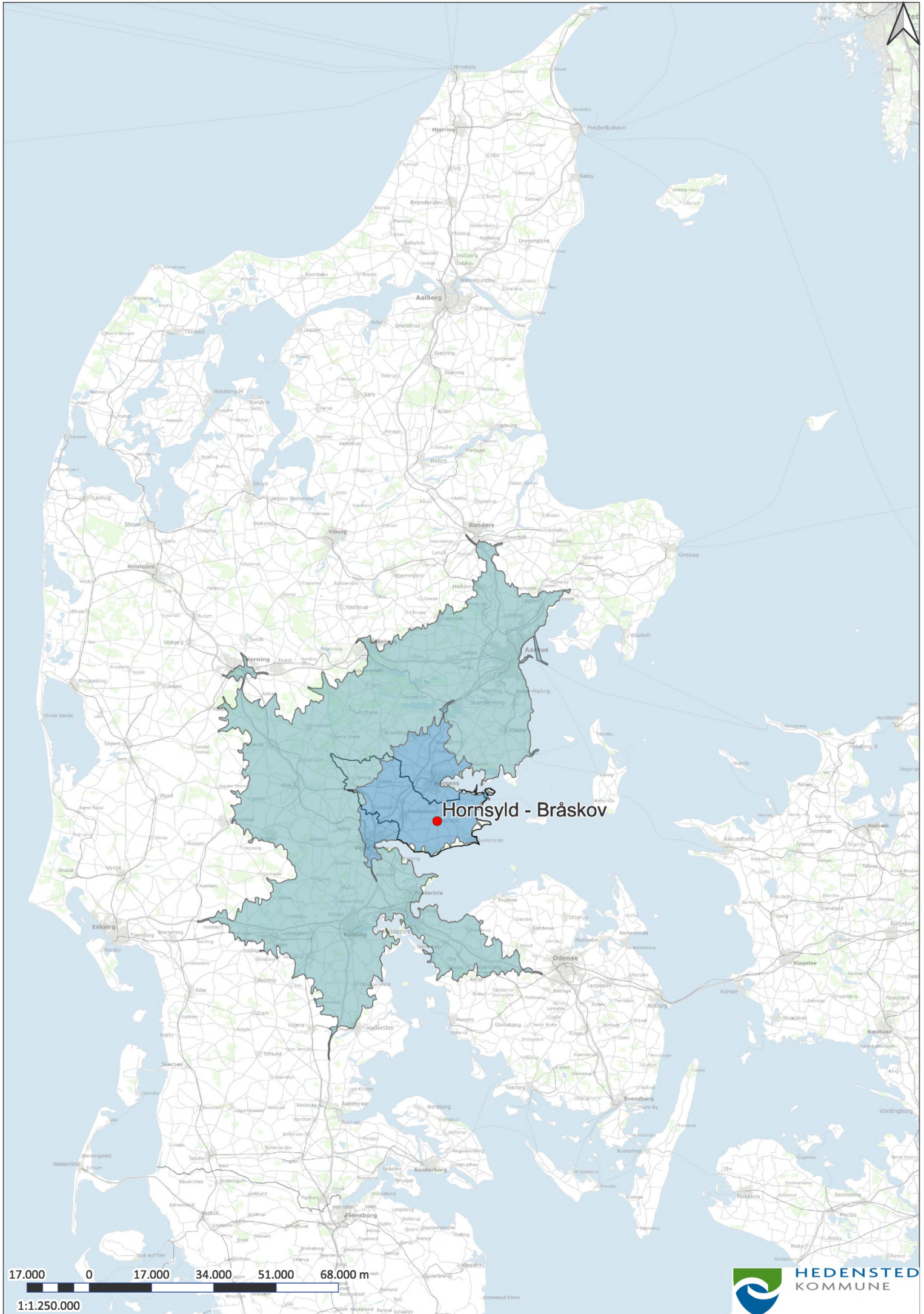
17.000 0 17.000 34.000 51.000 68.000 m

1:1.250.000



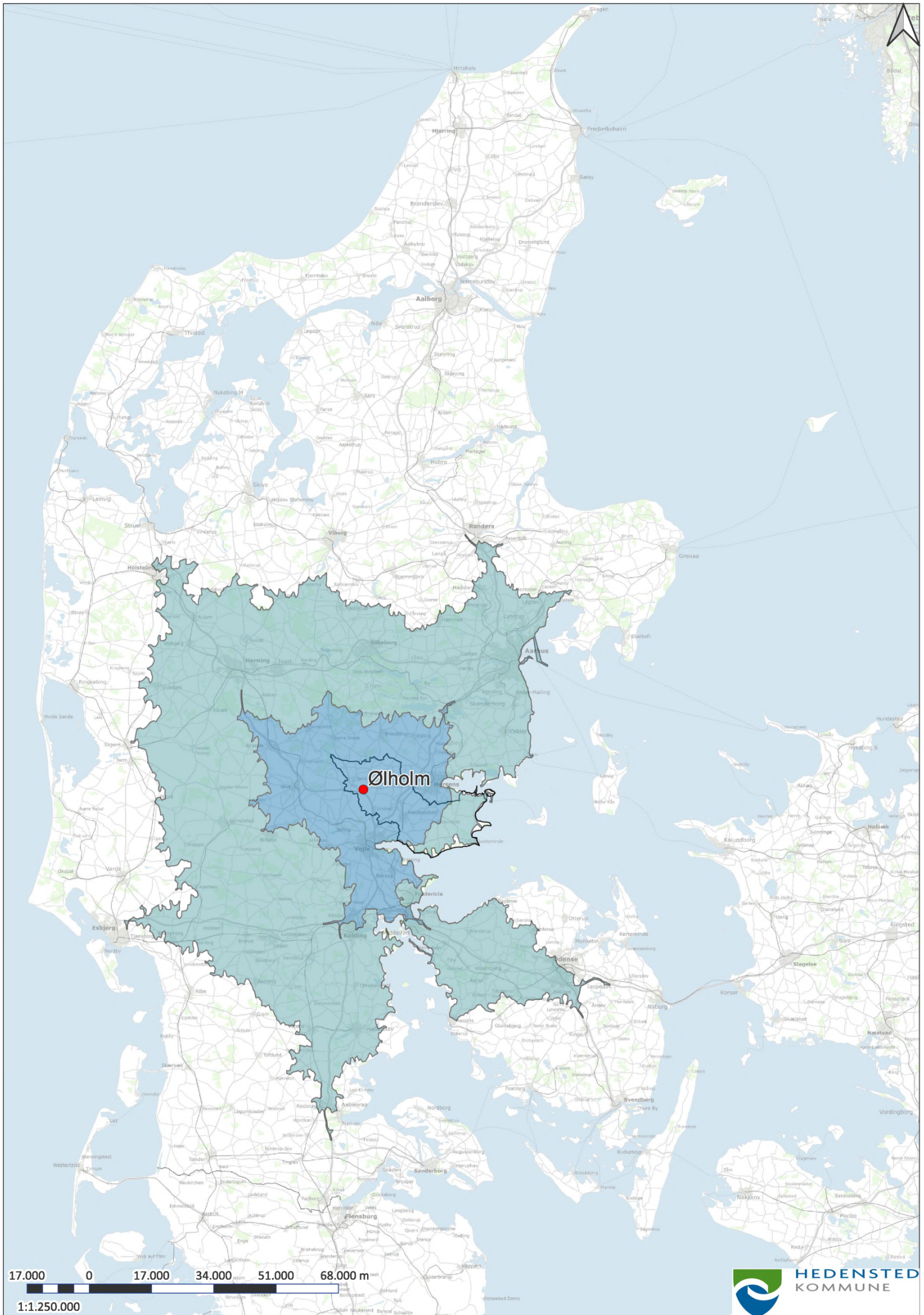
17.000 0 17.000 34.000 51.000 68.000 m

1:1.250.000



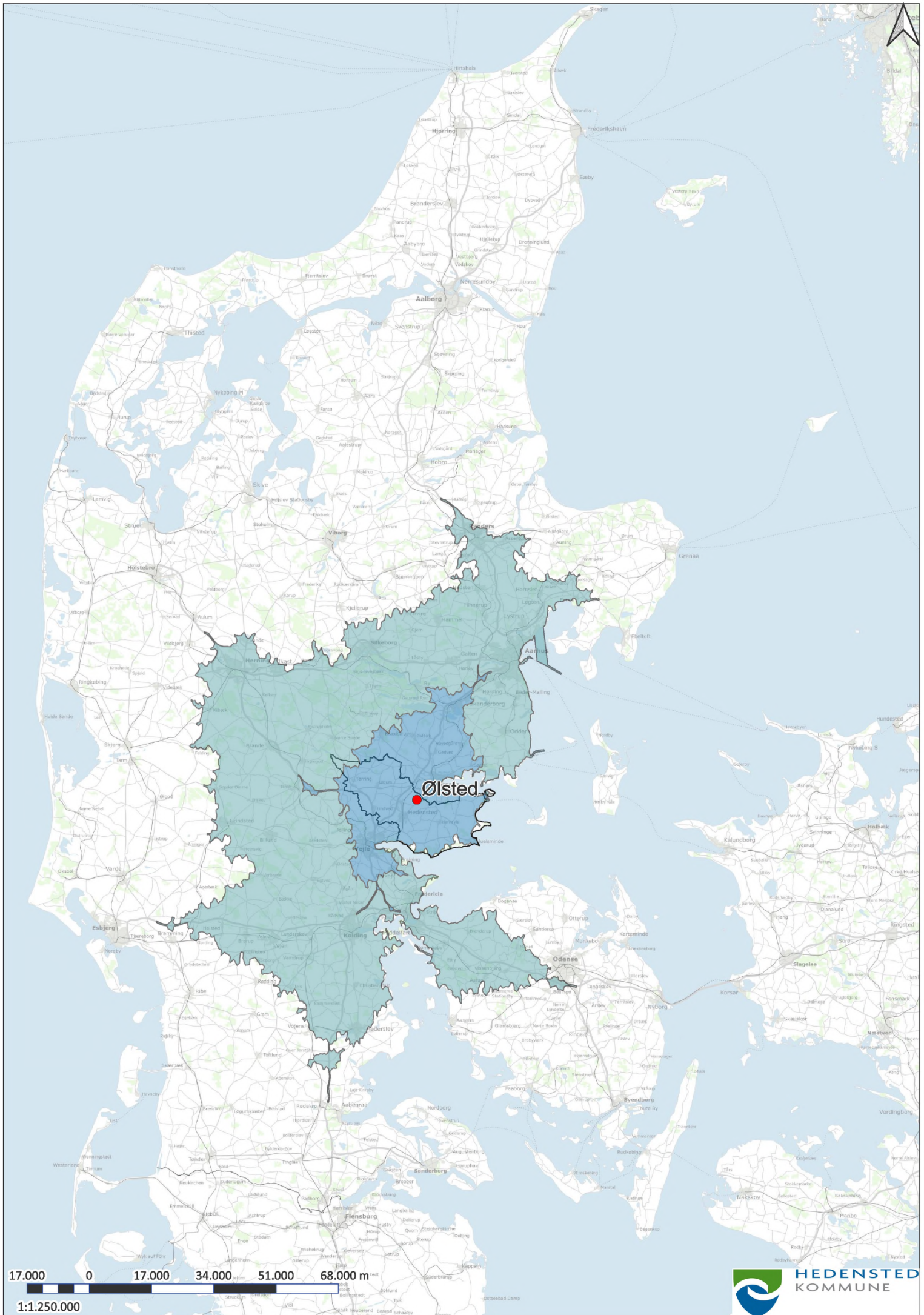
17.000 0 17.000 34.000 51.000 68.000 m

1:1.250.000



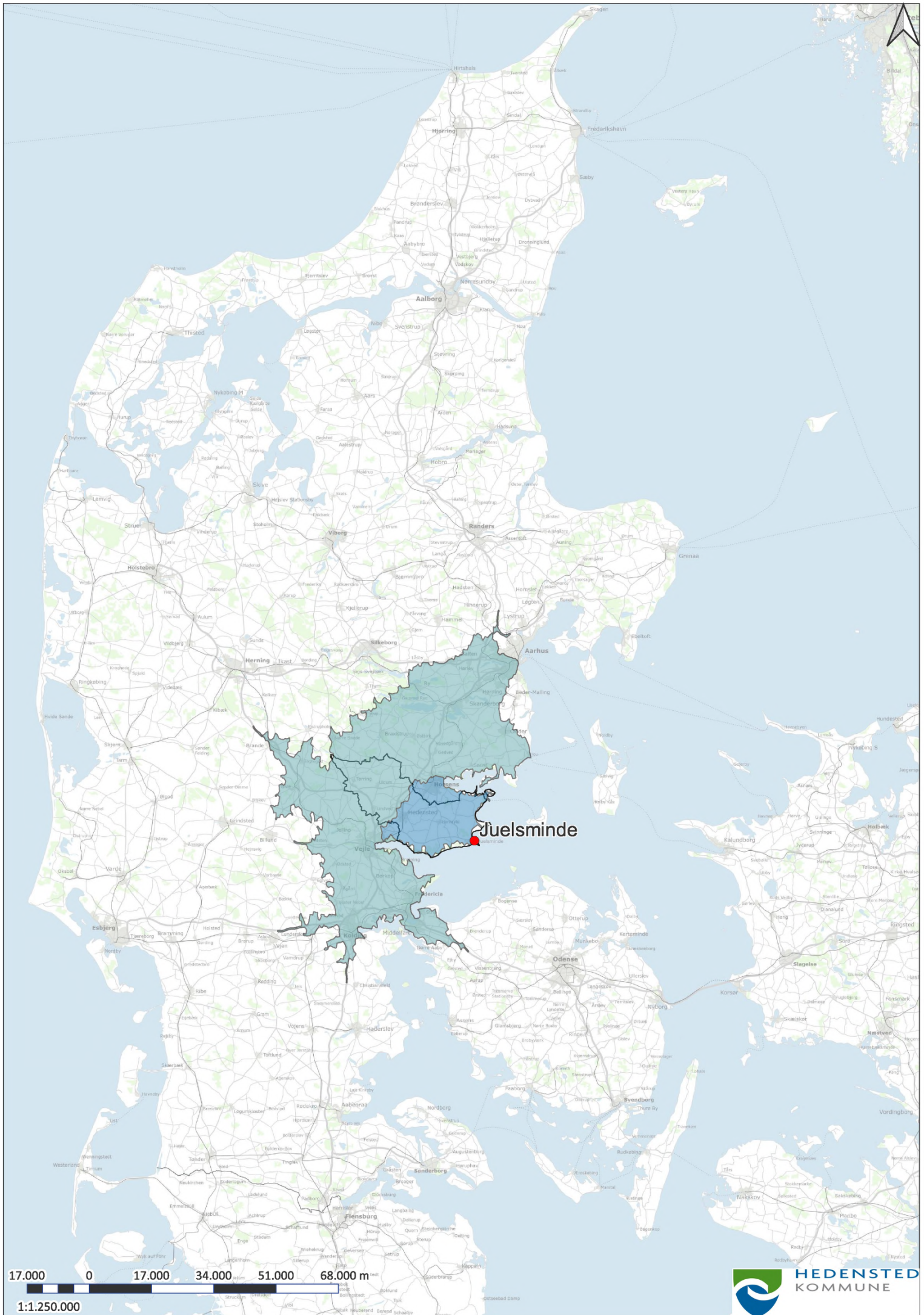
17.000 0 17.000 34.000 51.000 68.000 m

1:1.250.000



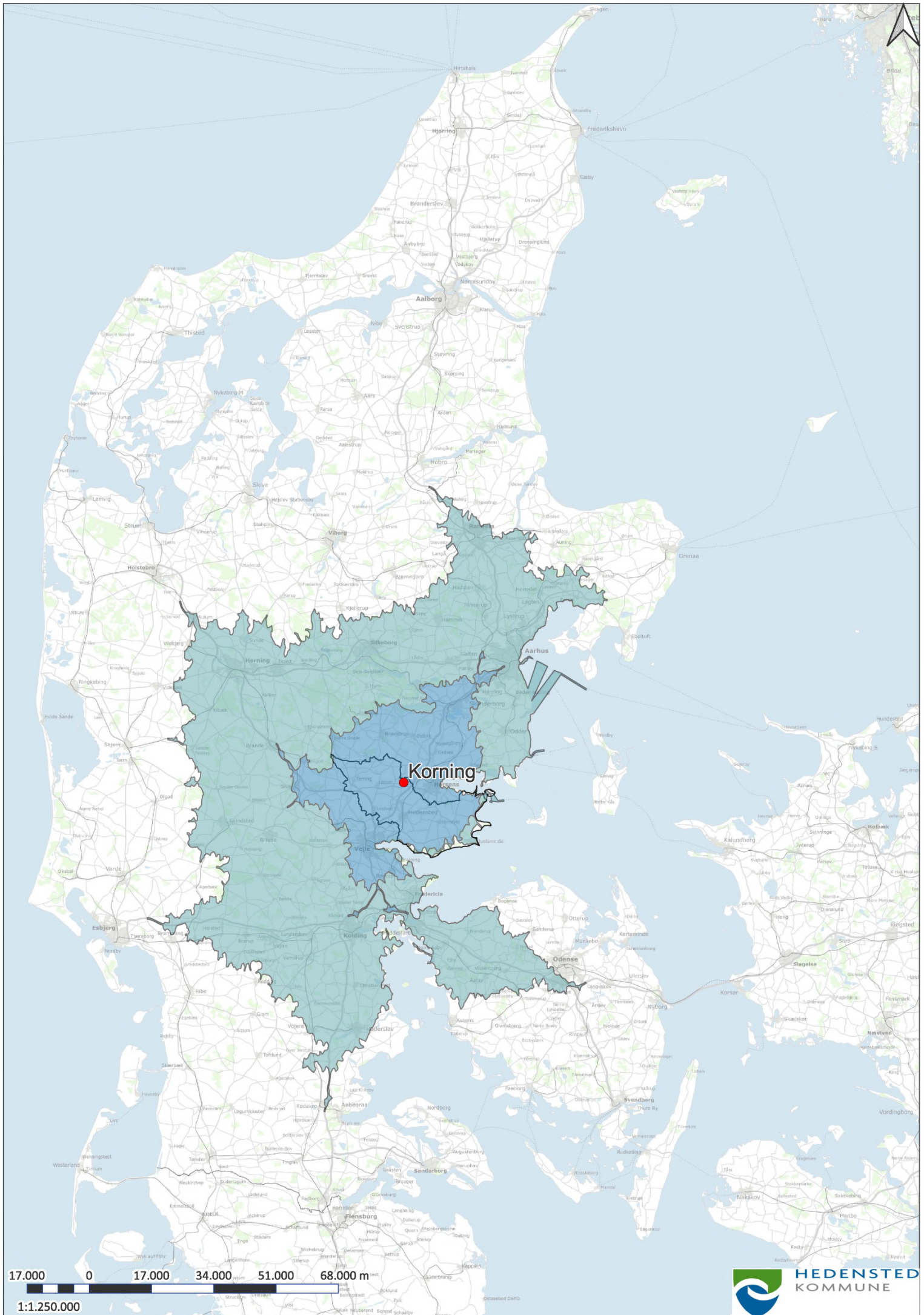
17.000 0 17.000 34.000 51.000 68.000 m

1:1.250.000



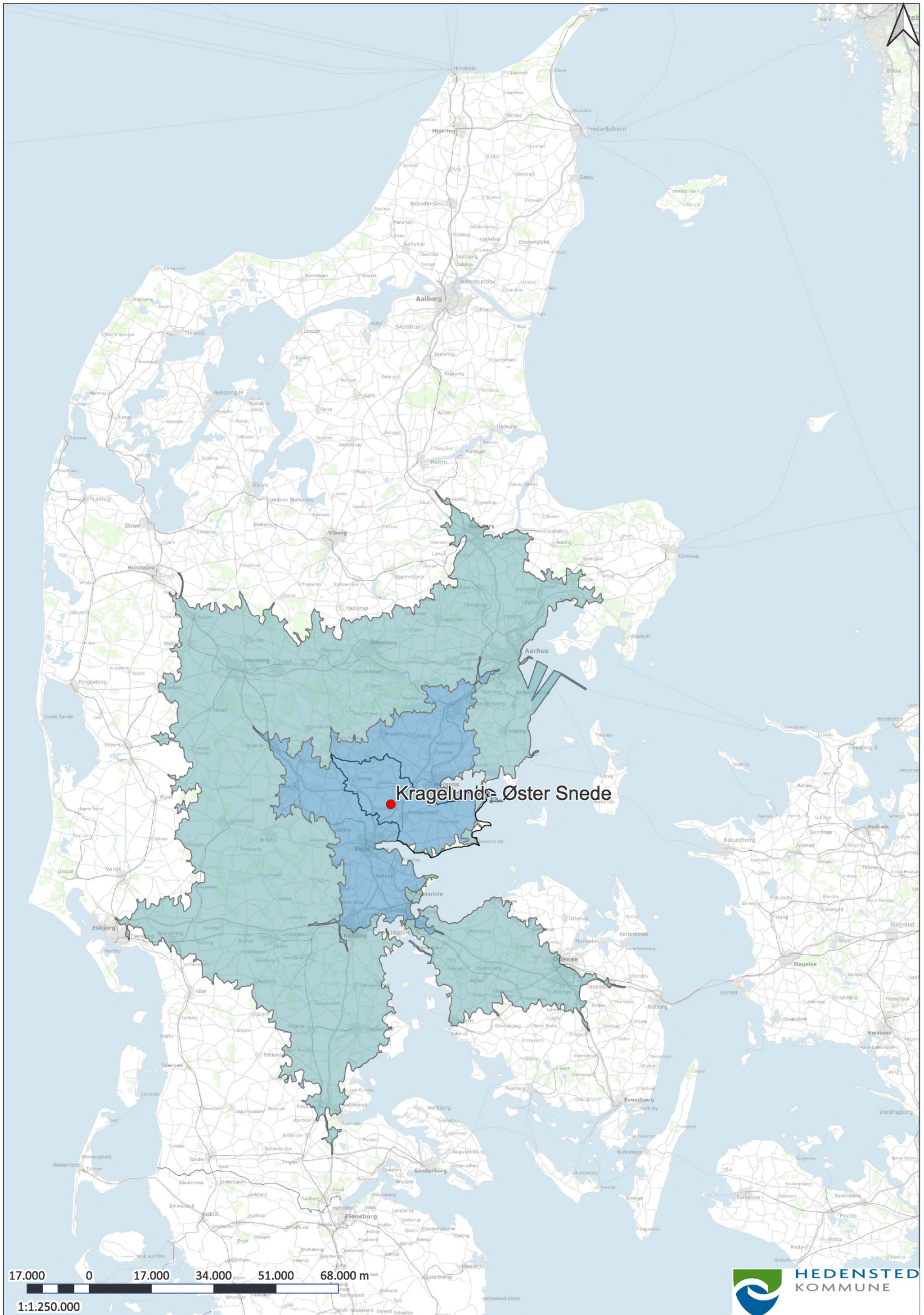
17.000 0 17.000 34.000 51.000 68.000 m

1:1.250.000



17.000 0 17.000 34.000 51.000 68.000 m

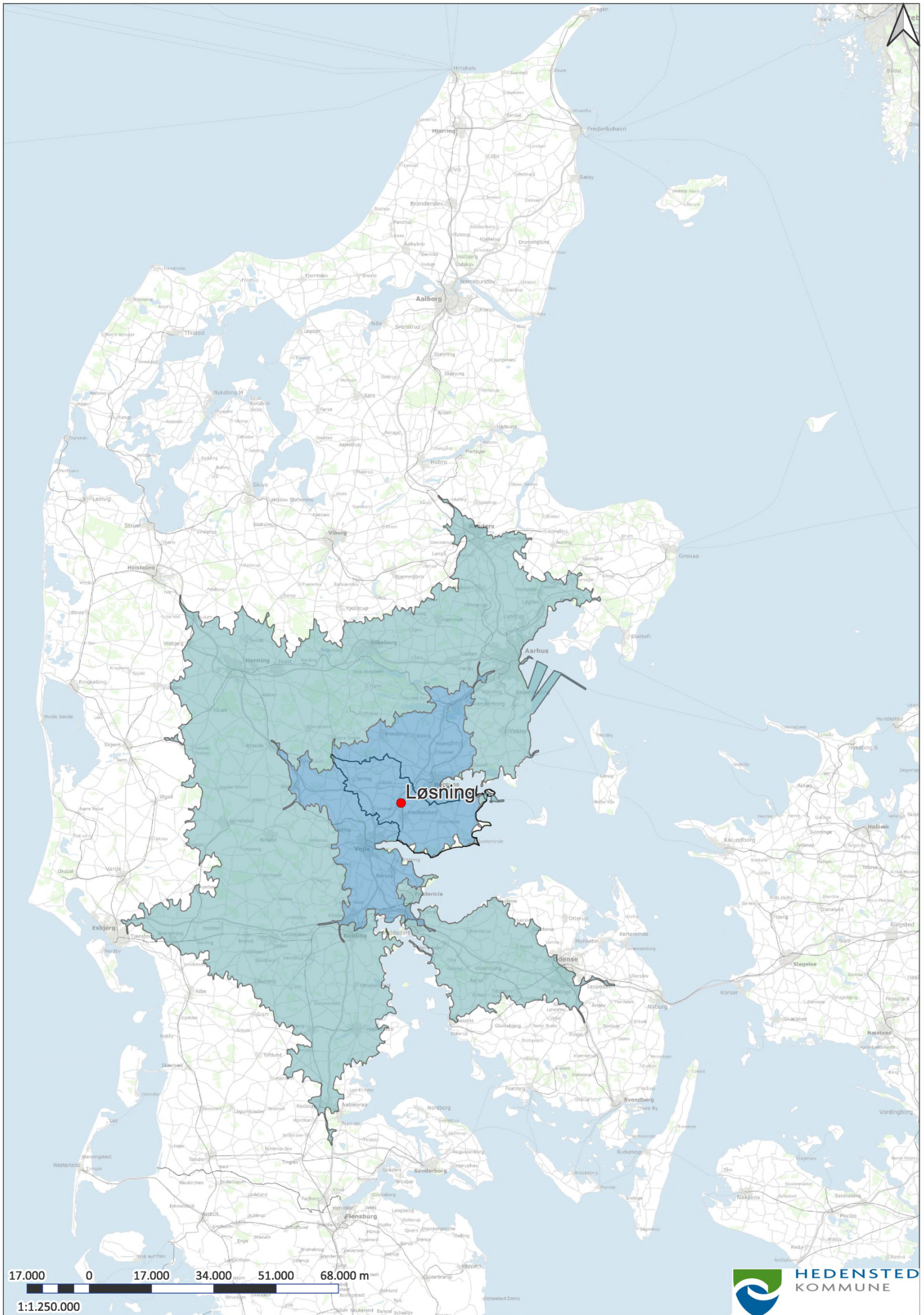
1:1.250.000



Kragelunde Øster Snede

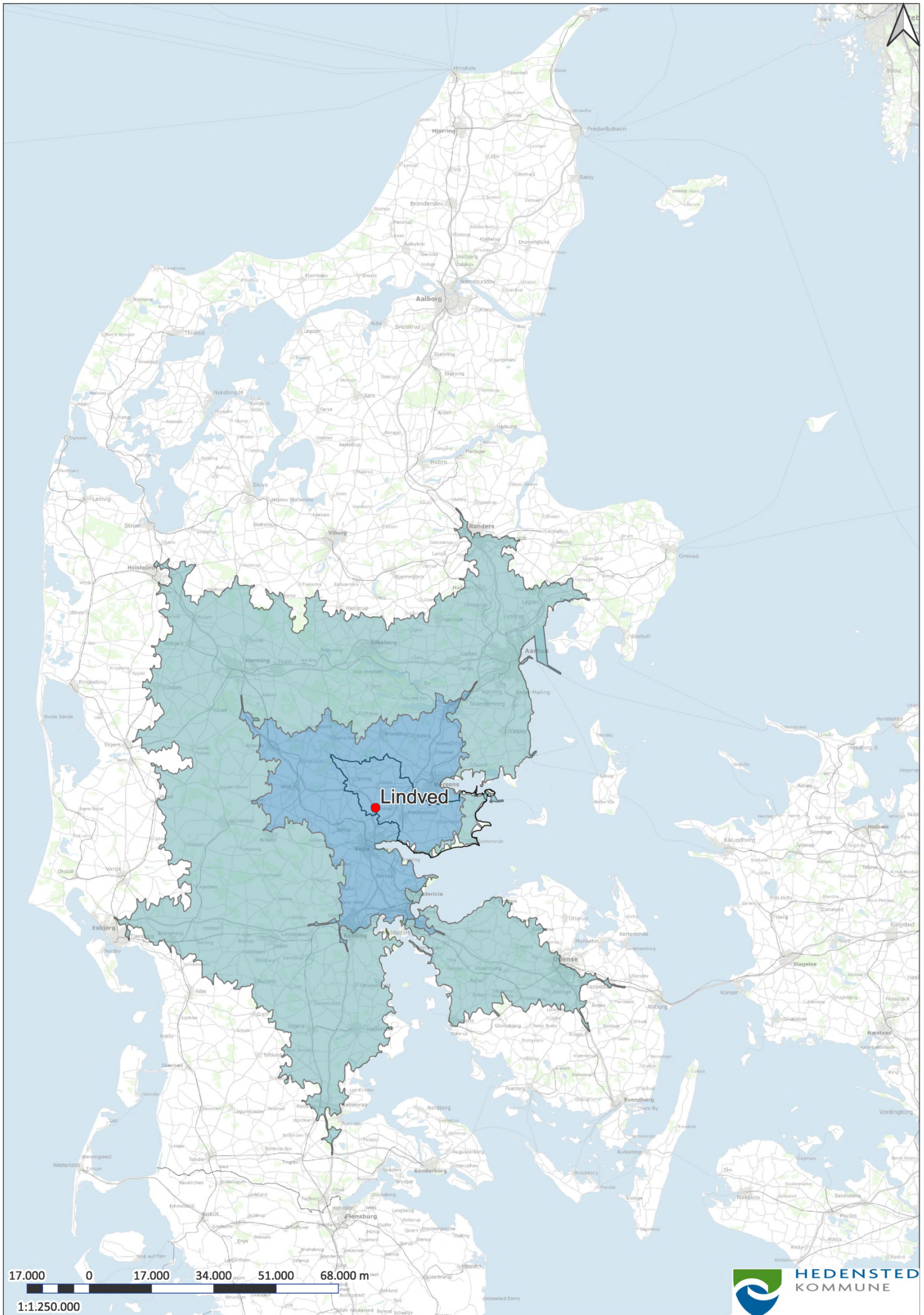
17.000 0 17.000 34.000 51.000 68.000 m

1:1.250.000



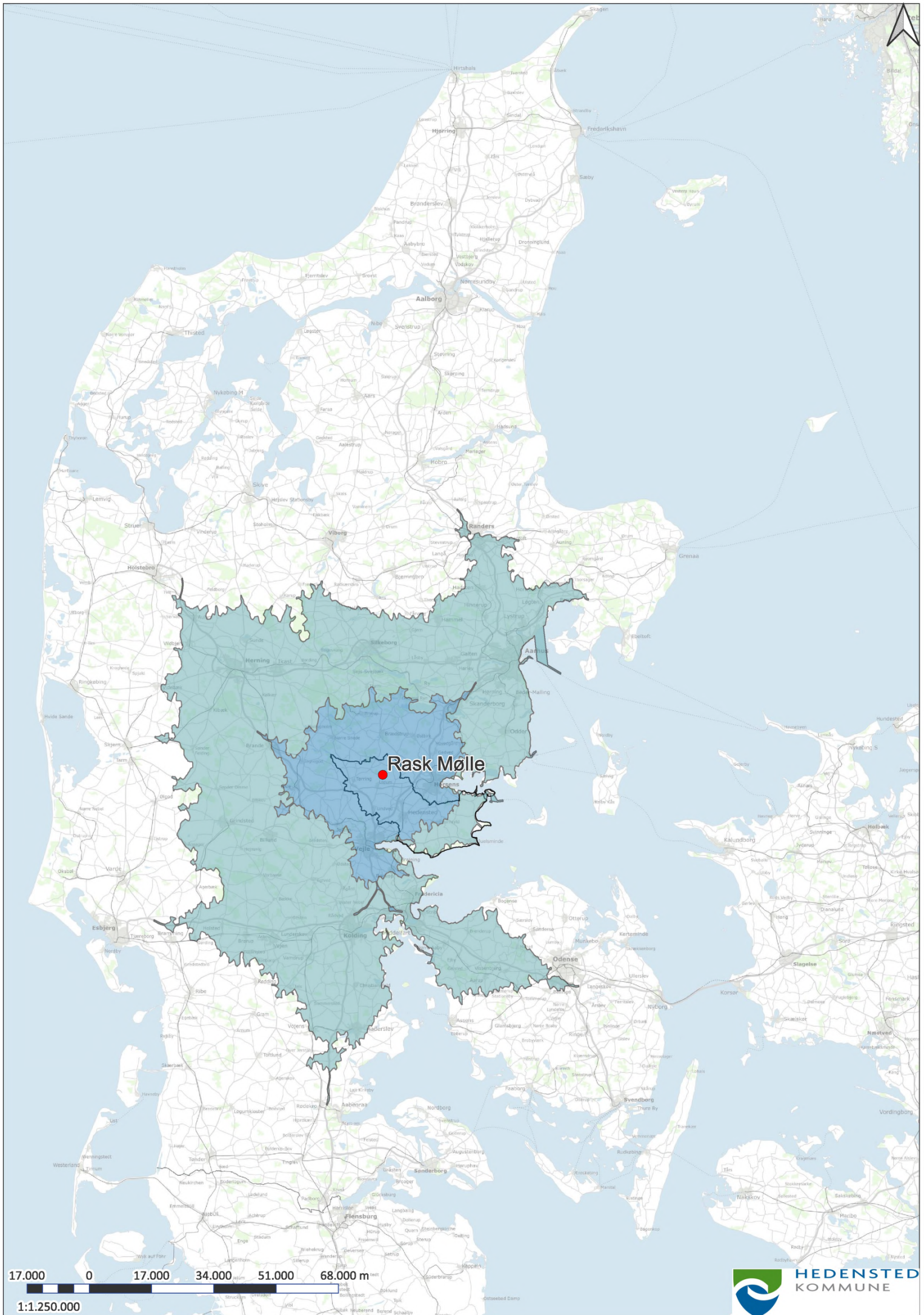
17.000 0 17.000 34.000 51.000 68.000 m

1:1.250.000



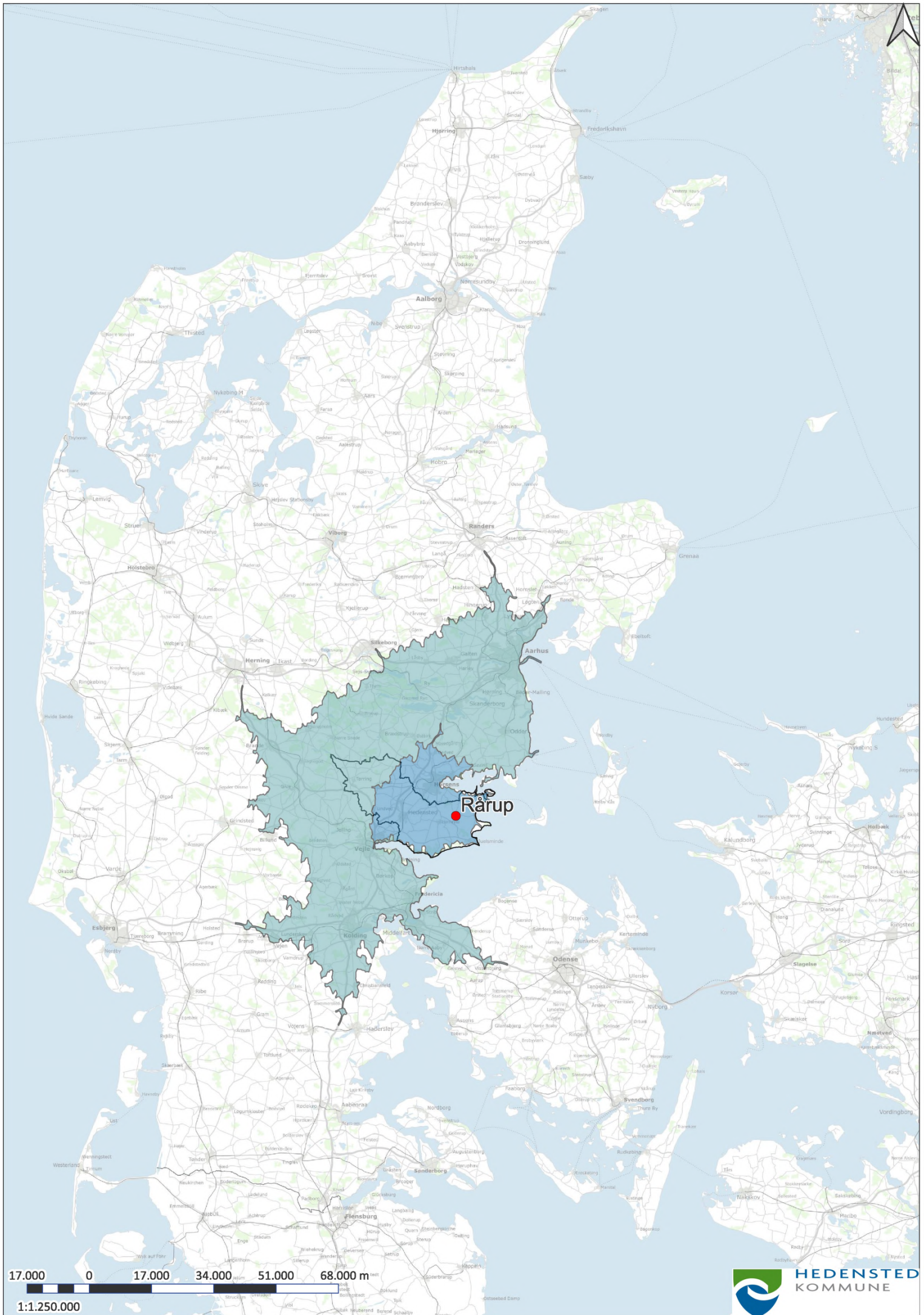
17.000 0 17.000 34.000 51.000 68.000 m

1:1.250.000



17.000 0 17.000 34.000 51.000 68.000 m

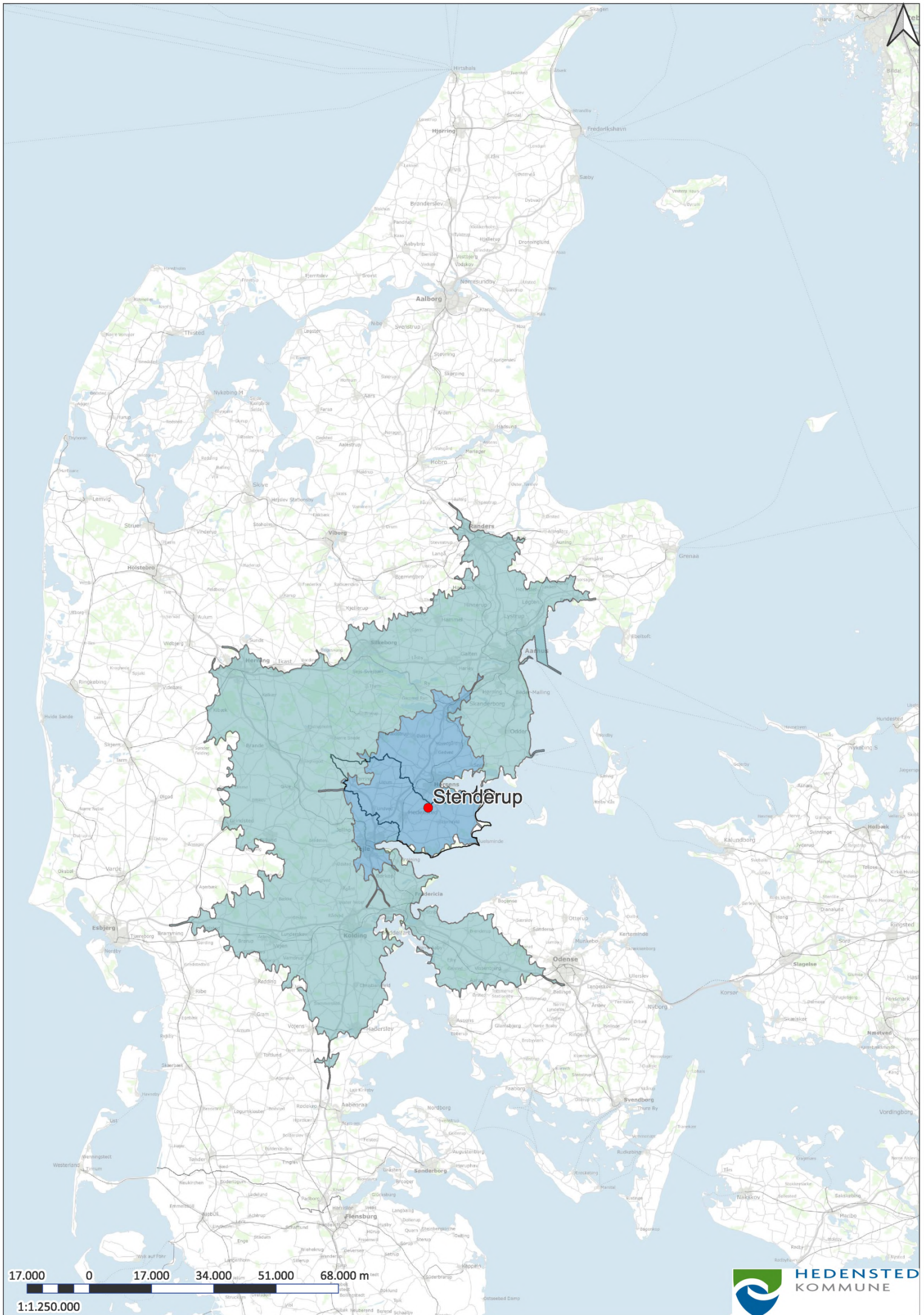
1:1.250.000



17.000 0 17.000 34.000 51.000 68.000 m

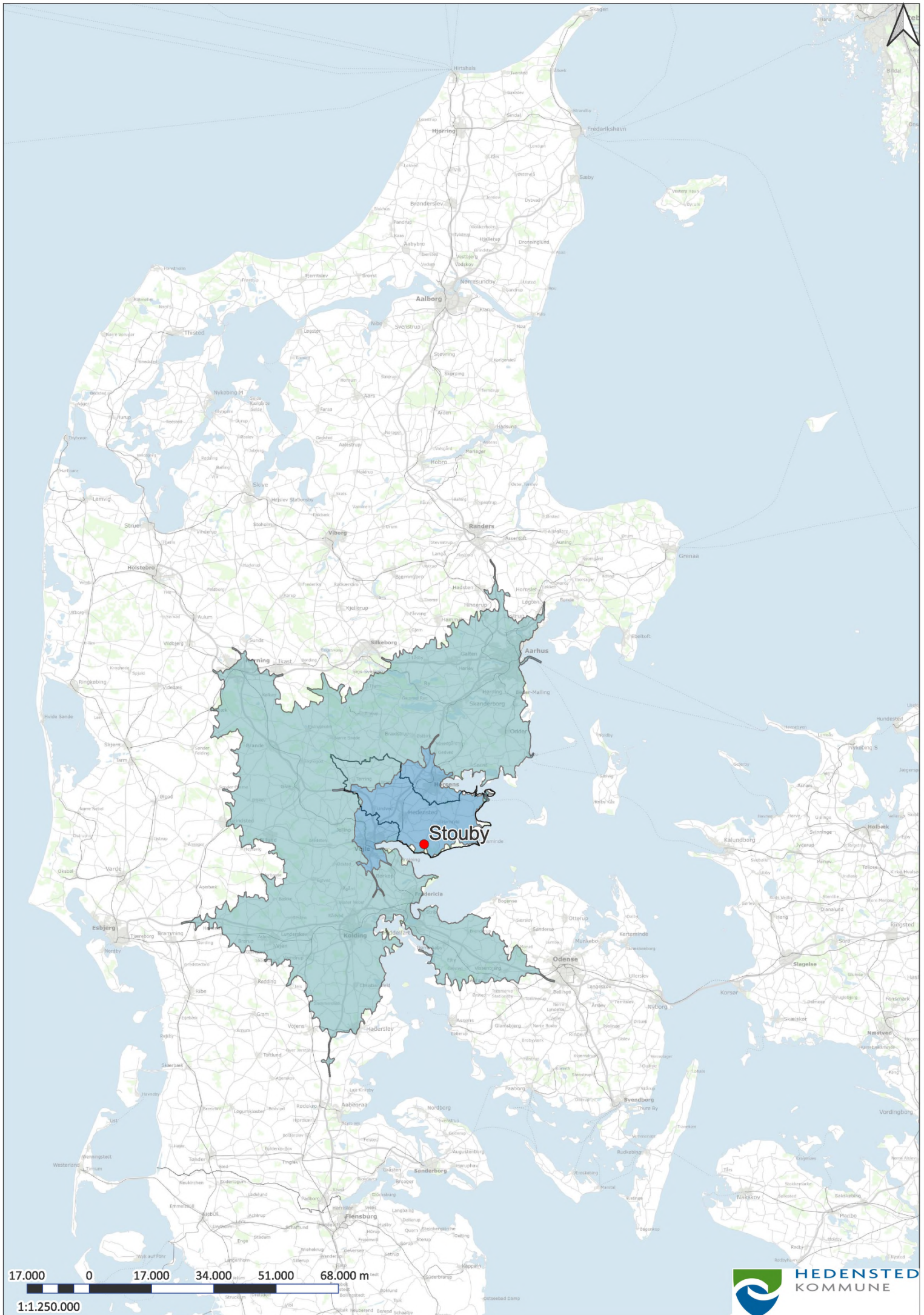
1:1.250.000





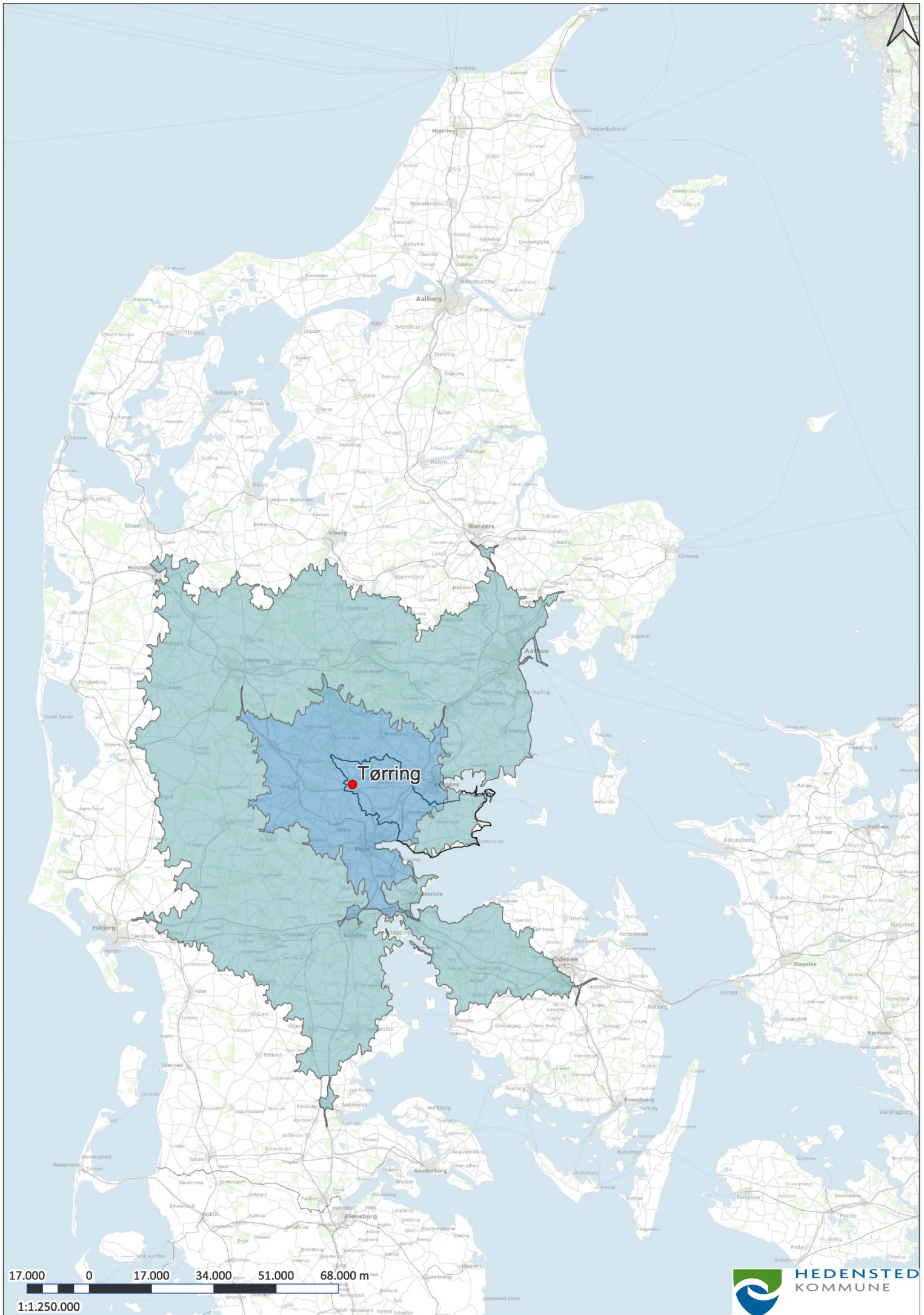
17.000 0 17.000 34.000 51.000 68.000 m

1:1.250.000



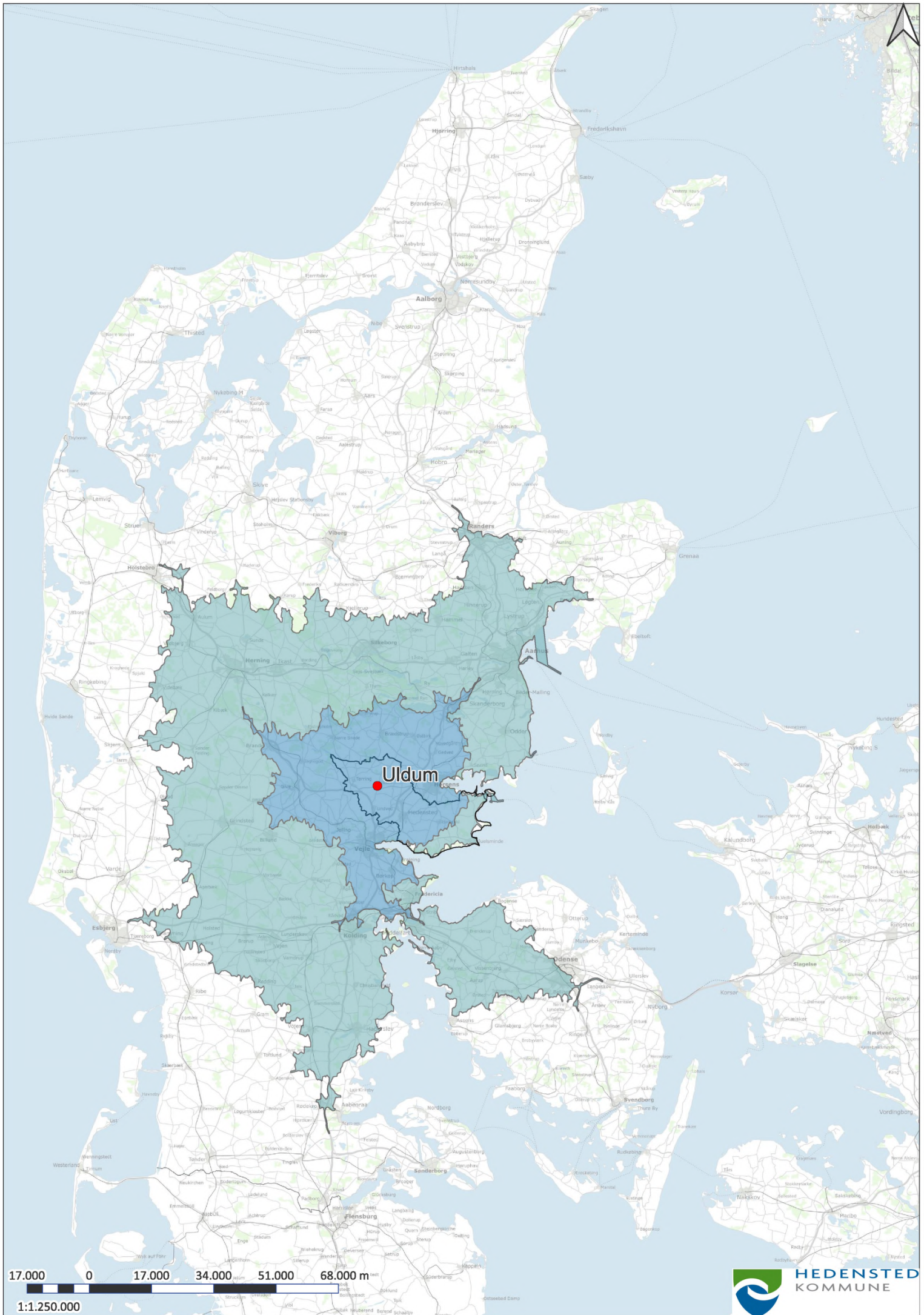
17.000 0 17.000 34.000 51.000 68.000 m

1:1.250.000



17.000 0 17.000 34.000 51.000 68.000 m

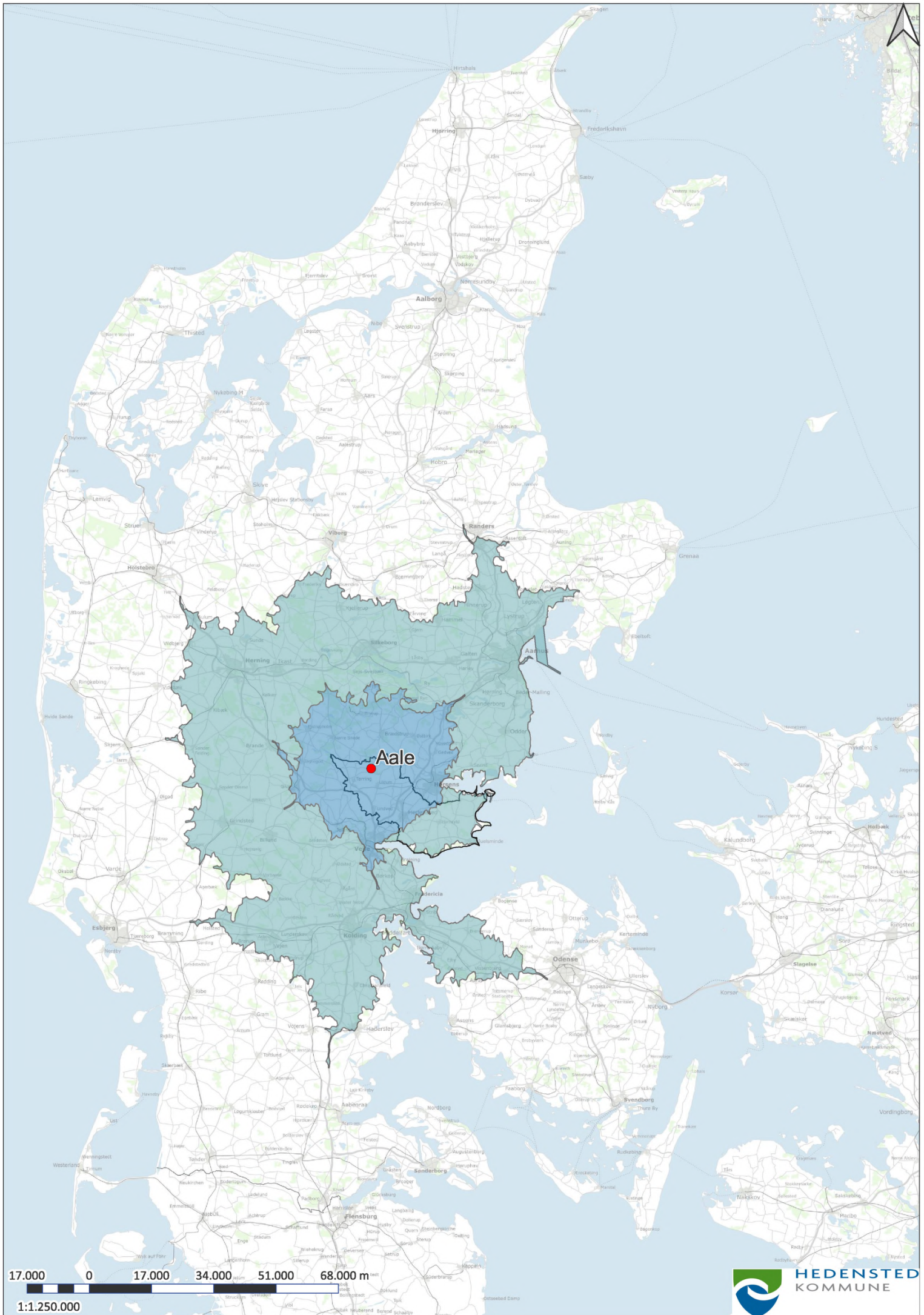
1:1.250.000



17.000 0 17.000 34.000 51.000 68.000 m

1:1.250.000





17.000 0 17.000 34.000 51.000 68.000 m

1:1.250.000